

























Kearsarge Classic 83-Mile Adventure Route

Dist	Type	Note
0.0		Start of route
0.0		Continue onto Kearsarge Mountain Road
0.0		Left onto East Main Street, NH 103
0.2		Slight left onto School Street
0.8		Slight right onto Pumpkin Hill Road
1.9		Right onto Mason Hill Road
2.0		Continue onto Mason Hill Road
3.0		Left onto Couchtown Road
5.4		Continue onto Couchtown Road
6.4		Right onto Warner Road
6.7		Continue onto Warner Road

6.7 miles. +534/-420 feet

Dist	Type	Note
22.2		Slight right onto New Canada Road
25.2		Slight left onto Davis Road
25.7		Continue onto Dunlap Road
26.0		Slight right onto Wiggin Road
26.4		Slight left onto Ragged Mountain Road
28.0		Slight right onto Ragged Mountain Highway, NH 104
29.8		Right onto Smith River Rd
32.1		Left onto Cass Mill Rd
35.7		Left onto Washburn Road
35.8		Continue onto Washburn Road
36.8		Continue onto Washburn Road

14.9 miles. +1214/-885 feet

Dist	Type	Note
9.4		Left onto Hensmith Road
10.9		Left onto Old Turnpike Road, US 4
11.0		Right onto Oak Hill Road
11.8		Continue onto Oak Hill
12.5		Slight left onto Racoon Hill Road
14.9		Sharp right onto Plains Road
15.4		Sharp left onto Currier Road
16.3		Right onto Switch Road
16.4		Left onto Northern Rail Trail
21.8		Sharp right onto Eagle Pond Road
21.9		Sharp left onto US 4 (NH), US 4

15.2 miles. +416/-530 feet

Dist	Type	Note
39.6		Slight left onto Washburn Road
39.6		Slight left onto Grafton Road
40.0		Continue onto Wild Meadow Road
41.9		Slight right onto Wild Meadow Road
44.8		Right onto US 4 (NH), US 4
44.9		Left onto Sargent Hill Road
46.3		Slight left onto Barney Hill Road
46.7		Slight left onto Barney Hill Road
46.7		Continue onto Slab City Road
46.9		Slight left onto Dean Hill Road
47.0		Continue onto Dean Hill Road

10.2 miles. +478/-1354 feet

Dist	Type	Note
47.9	➔	Slight right onto Dean Hill Road
49.8	➡	Left onto Old North Road
50.0	➔	Right onto Hobbs Hill Road
50.7	➡	Slight left onto Atwood Road
51.5	➔	Sharp right onto North Wilmot Road
51.7	➡	Slight left onto Whites Pond Road
51.7	➡	Slight left onto Whites Pond Road
51.8	⬆	Continue onto Mountain Trail
52.1	➡	Left onto Tewksbury Road
52.6	➔	Slight right onto Stearns Road
54.0	➡	Slight left onto Fourth New Hampshire Turnpike, NH 4A

7.0 miles. +752/-724 feet

Dist	Type	Note
62.9	➡	Slight left onto County Road
64.5	➡	Left onto Stoney Brook Road
66.3	➡	Slight left onto Baker Hill Rd
69.8	➡	Left onto Chalk Pond Rd
70.6	➡	Left onto Main St
70.8	➡	Left onto Corporation Hill Rd
70.8	➡	Left to stay on Corporation Hill Rd
71.9	⬆	Continue onto Wadleigh Hill Rd
73.1	➔	Right onto Keyser St
73.1	➡	Left toward NH-114 S
73.1	➔	Right onto NH-114 S

11.0 miles. +861/-1171 feet

Dist	Type	Note
54.8	➔	Right onto Pedrick Road
55.4	➔	Right onto Granite Hill Road
55.6	➡	Left onto Grace Road
57.2	➔	Right onto Wilmot Center Road
57.9	⬆	Continue onto Elkins Road
58.2	⬆	Continue onto Elkins Road
58.4	➔	Right onto Bunker Road
60.0	➡	Left onto Pleasant Street
61.1	➔	Right onto Main Street, NH 14
61.7	➡	Slight left onto Main Street, NH 14
62.1	⬆	At roundabout, take exit 3 onto County Road

8.1 miles. +813/-516 feet

Dist	Type	Note
73.3	➔	Slight right onto Gile Rd
74.3	➡	Left onto Gile Pond Road
74.7	➔	Right onto North Road
75.1	⬆	Continue onto North Road
75.8	⬆	Continue onto North Road
79.4	➡	Slight left onto North Road
82.2	➡	Left onto West Main Street, NH 103
83.0	📍	End of route

9.9 miles. +173/-647 feet