

























## Kearsarge Classic 55 Mile Route

Dist	Type	Note
0.0		Start of route
0.0		Slight left onto Kearsarge Mountain Rd
0.0		Left onto NH-103 E
0.2		Slight left onto School St
0.4		Continue onto Pumpkin Hill Rd
1.9		Right onto Mason Hill Rd
3.0		Left onto Couchtown Rd
6.4		Right onto Warner Rd
9.4		Left onto Hensmith Rd
10.9		Left onto US-4 W
11.0		Right onto Oak Hill Rd












11.0 miles. +953/-502 feet

Dist	Type	Note
28.7		Slight right onto Granite Hill Rd
28.9		Left onto Grace Rd
29.8		Continue onto Whitney Brook Rd
30.5		Right onto Wilmot Center Rd
31.2		Continue straight onto Elkins Rd/Old Rte 11
31.7		Right onto Bunker Rd
33.4		Left onto Pleasant St
34.4		Right onto NH-114 N/Main St
35.4		At the traffic circle, take the 3rd exit onto County Rd
37.8		Left onto Stoney Brook Rd
39.6		Slight left onto Baker Hill Rd

11.6 miles. +1014/-774 feet

Dist	Type	Note
12.5		Left onto Racoon Hill Rd
14.9		Right onto Plains Rd
15.4		Left onto Carrier Rd
16.3		Right onto Switch Rd
16.4		Left onto Northern Rail Trail
21.8		Slight left onto Eagle Pond Rd
24.0		Right onto N Wilmot Rd
25.1		Slight left onto Sawyer Rd
25.9		Sharp left onto Stearns Rd
27.3		Continue onto NH-4A E
28.1		Right onto Pedrick Rd

17.0 miles. +982/-956 feet

Dist	Type	Note
43.1		Left onto Chalk Pond Rd
44.0		Left onto Main St
44.1		Left onto Corporation Hill Rd
44.1		Left to stay on Corporation Hill Rd
45.2		Continue onto Wadleigh Hill Rd
46.4		Right onto Keyser St
46.4		Continue onto NH-114 S
46.5		Slight right onto Gile Rd
47.6		Left onto Gile Pond Rd
47.8		Continue straight onto N Rd
48.0		Right to stay on N Rd

8.4 miles. +403/-467 feet

Dist	Type	Note
55.5	←	Left onto NH-103 E
56.4	←	Left onto Kearsarge Mountain Rd
56.4	→	Slight right onto Church St
56.4	📍	End of route

8.4 miles. +51/-46 feet

---