


























Kearsarge Classic 35 Mile Route

Dist	Type	Note
0.0		Start of route
0.0		Slight left onto Kearsarge Mountain Rd
0.0		Left onto NH-103 E
0.2		Slight left onto School St
0.4		Continue onto Pumpkin Hill Rd
1.9		Right onto Mason Hill Rd
3.0		Left onto Couchtown Rd
6.4		Right onto Warner Rd
9.4		Left onto Hensmith Rd
10.9		Left onto US-4 W
11.0		Right onto Oak Hill Rd

11.0 miles. +953/-502 feet

Dist	Type	Note
35.1		Left onto Kearsarge Mountain Rd
35.2		Right onto Church St
35.2		End of route

0.9 miles. +1/-0 feet

Dist	Type	Note
12.5		Left onto Raccoon Hill Rd
14.9		Right onto Plains Rd
15.4		Left onto Carrier Rd
16.3		Right onto Switch Rd
16.4		Left onto Northern Rail Trail
19.9		Left onto Cilleyville Road
21.2		Left onto NH-11 W
22.3		Continue onto NH 11
22.7		Left onto Kearsarge Valley Road
27.2		Left onto N Rd
34.3		Left onto NH-103 E

23.2 miles. +531/-1055 feet